



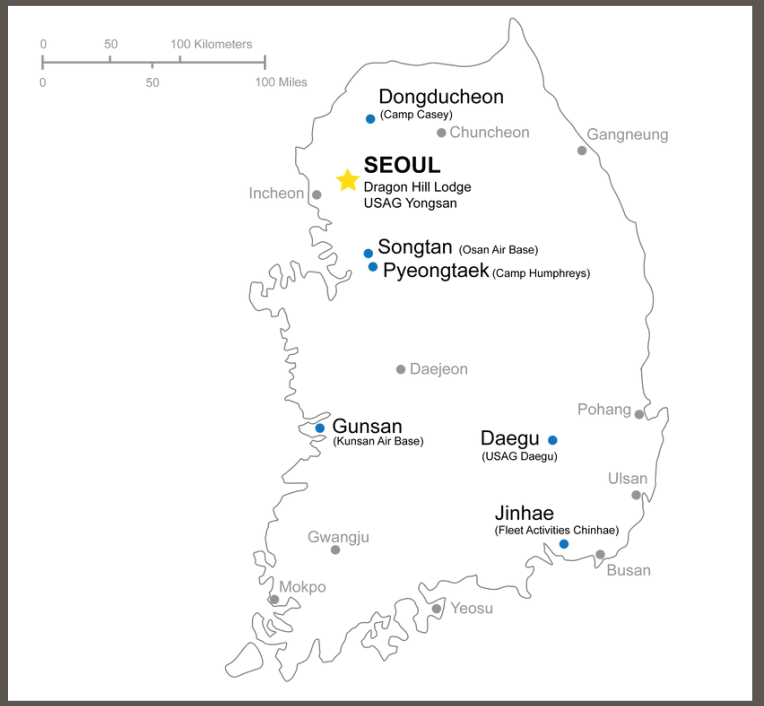
DIRECTIONS & INFORMATION

Check in 3:00 PM Check out 12:00 PM

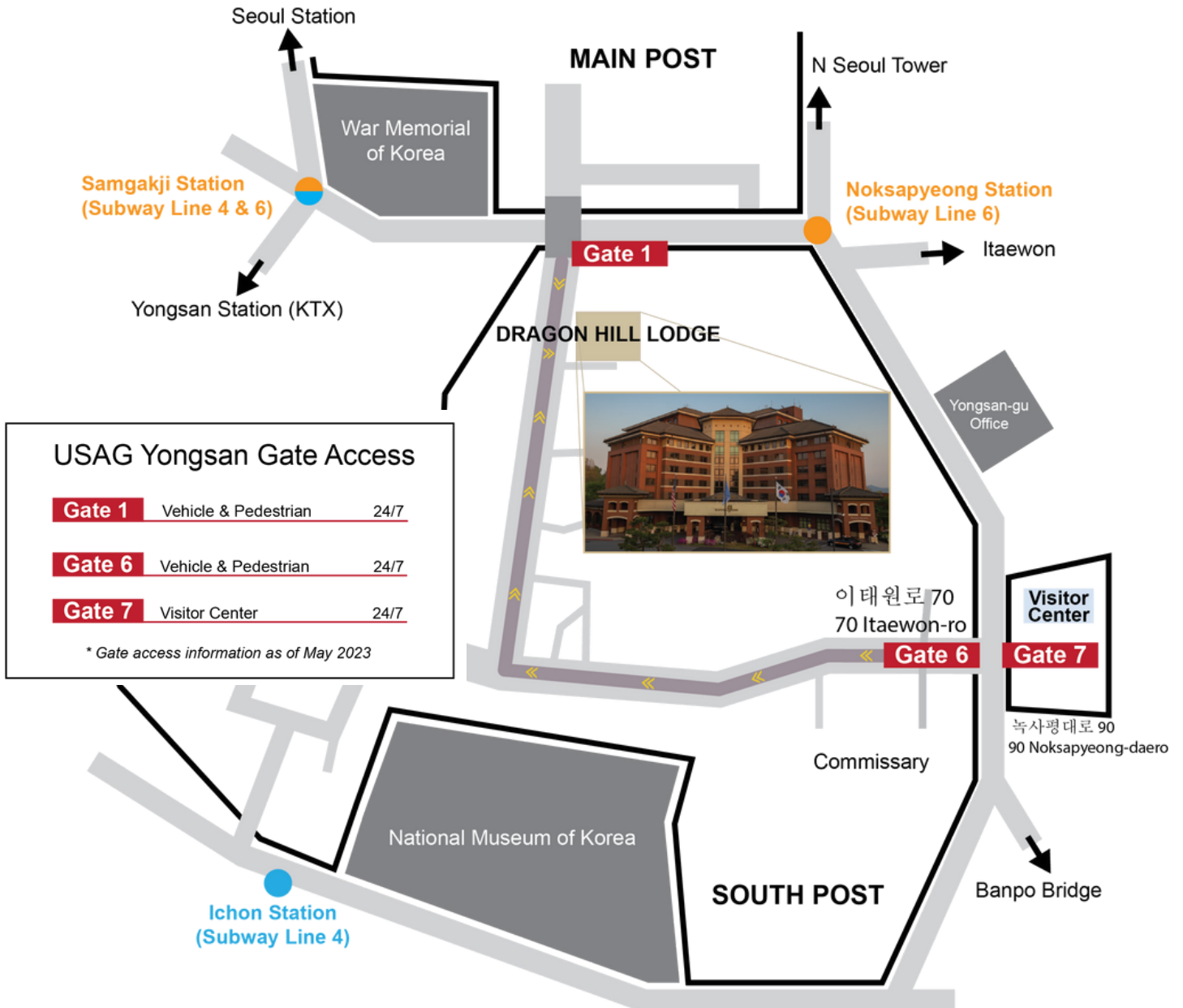
reservations@dragonhilllodge.com

DSN: (315) 738-2222

COMM: 02-790-0016



USAG Yongsan



By Public Transportation

Camp Casey



- Dongducheon Station (Line 1)
 - ▶ Yongsan Station (Line 1)
 - ▶ take taxi in front of Exit 1 (10 min)

Camp Humphreys



- Pyeongtaek Station (Line 1)
 - ▶ Yongsan Station (Line 1)
 - ▶ take taxi in front of Exit 1 (10 min)

Kunsan Air Base



- Gunsan Express Bus Terminal
 - ▶ Central City Terminal (Seoul)
 - ▶ take taxi in front of Exit 2 (10 min)

Osan Air Base



- Songtan Station (Line 1)
 - ▶ Yongsan Station (Line 1)
 - ▶ take taxi in front of Exit 1 (10 min)

USAG Daegu



- Dongdaegu Station (KTX)
 - ▶ Seoul Station (KTX)
 - ▶ take taxi from main entrance (15 min)

Chinhae Navy Base



- Changwon Jungang Station (KTX)
 - ▶ Seoul Station (KTX)
 - ▶ take taxi from main entrance (15 min)

By Car

1. Download and install

<NAVER Map, Navigation> app.



iOS



Google Play

2. Enter one of the subways stations

below as your destination. (refer to USAG-Yongsan map for gate information)

For Gate 1 (24/7):

**3-3 Itaewon-ro,
Yongsan-dong**

**3(sam)-ga,
용산동 3가 3-3**

For Gate 6 (24/7):

**70 Itaewon-ro
이태원로 70**

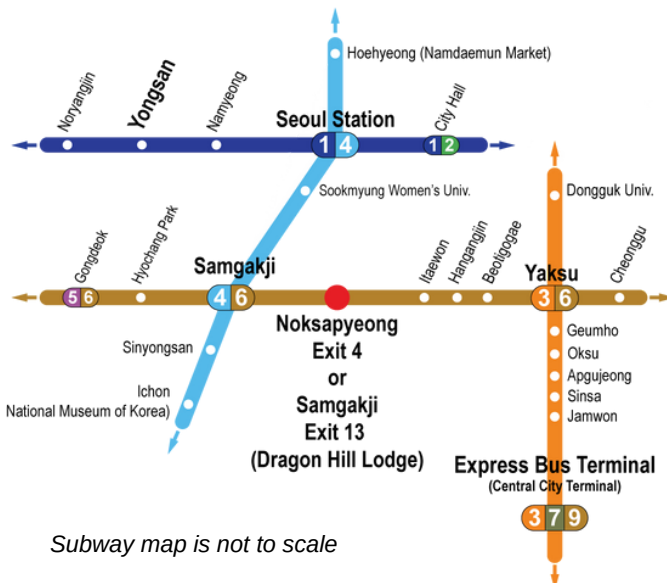
For Gate 7 (24/7):

**90 Noksapyeong-daero
녹사평대로 90**

3. Select the option to view all the routes by car.

4. Select your preferred (Best) route then hit the "Go" button to begin live navigation.

Subway



Travel Times to Dragon Hill Lodge

	by car	by public transportation
Camp Casey	1hr 15min	1hr 30min
Osan Air Base	1hr 30min	1hr 30min
Camp Humphreys	1hr 30min	1hr 30min
Kunsan Air Base	3hrs 40min	4hrs
USAG Daegu	4hrs	3hrs
Fleet Activities	5hrs	5hrs 30min

Times may vary depending on traffic and route.

Taxi Directions

Show your taxi driver the Korean directions to USAG Yongsan Gate 1.

기사님,

삼각지역과 녹사평역 사이 고가 밑
미군기지 출구 앞에서 내려주세요.